

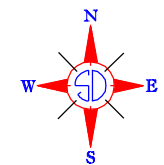

# BENCH MARKS WITH PID NUMBERS

## LEGEND

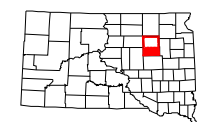
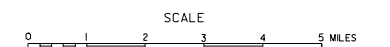
▲ = BENCH MARKS

▲ = BENCH MARKS REPORTED AS NOT FOUND

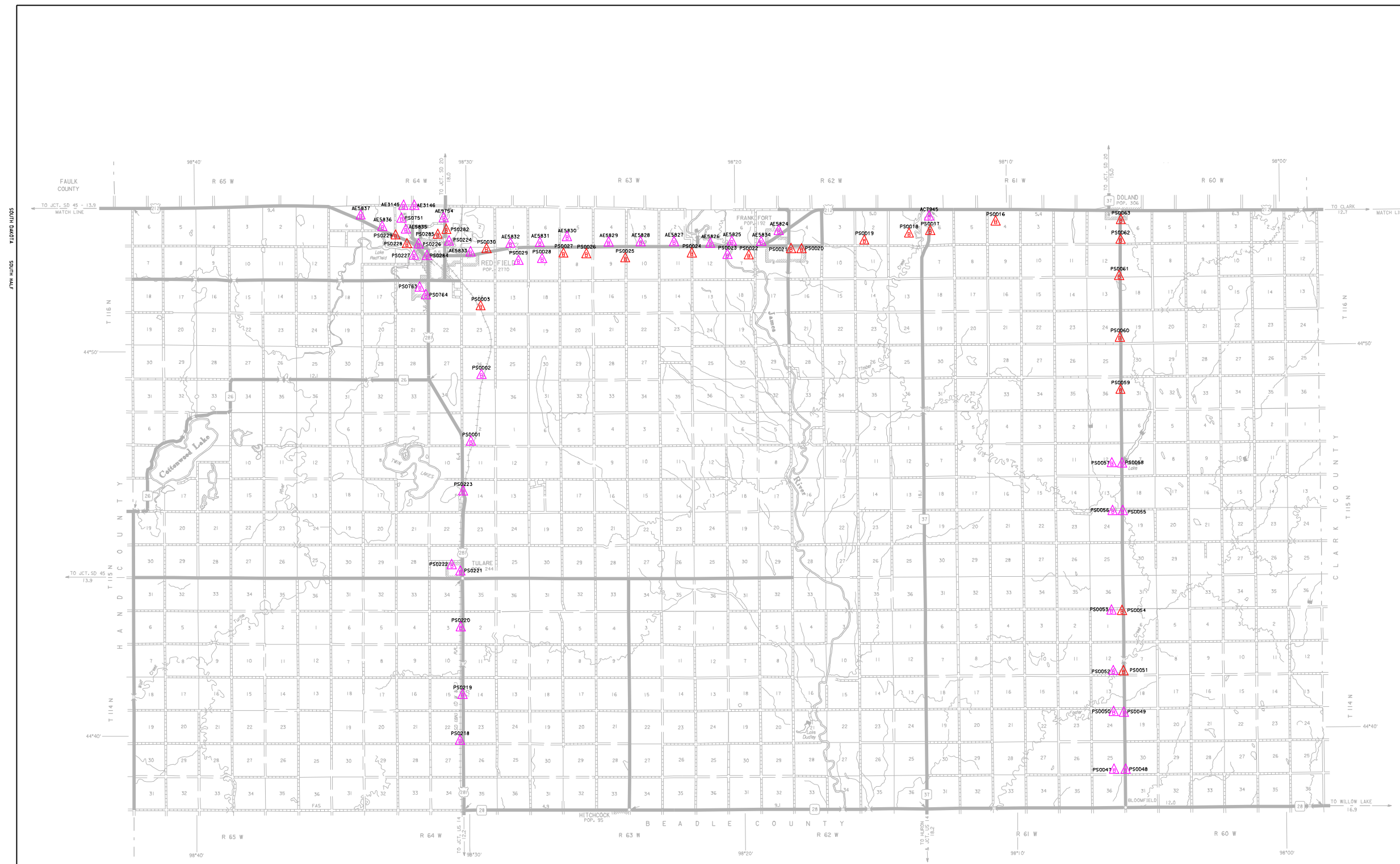
NM2128 = POINT ID NUMBER



## SOUTH HALF SPINK COUNTY SOUTH DAKOTA



UNIVERSAL TRANSVERSE MERCATOR PROJECTION



27th NAD83

SOUTH HALF