

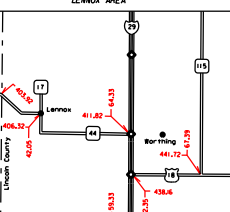
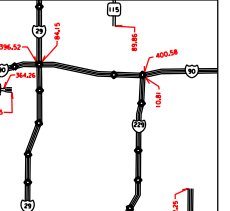
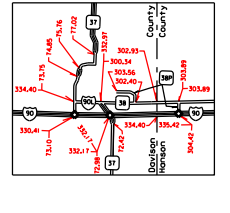
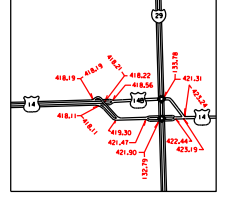
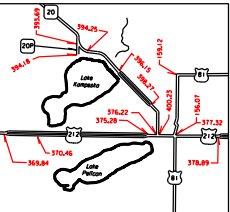
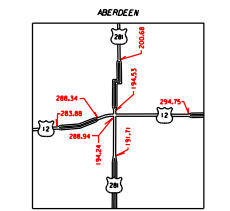
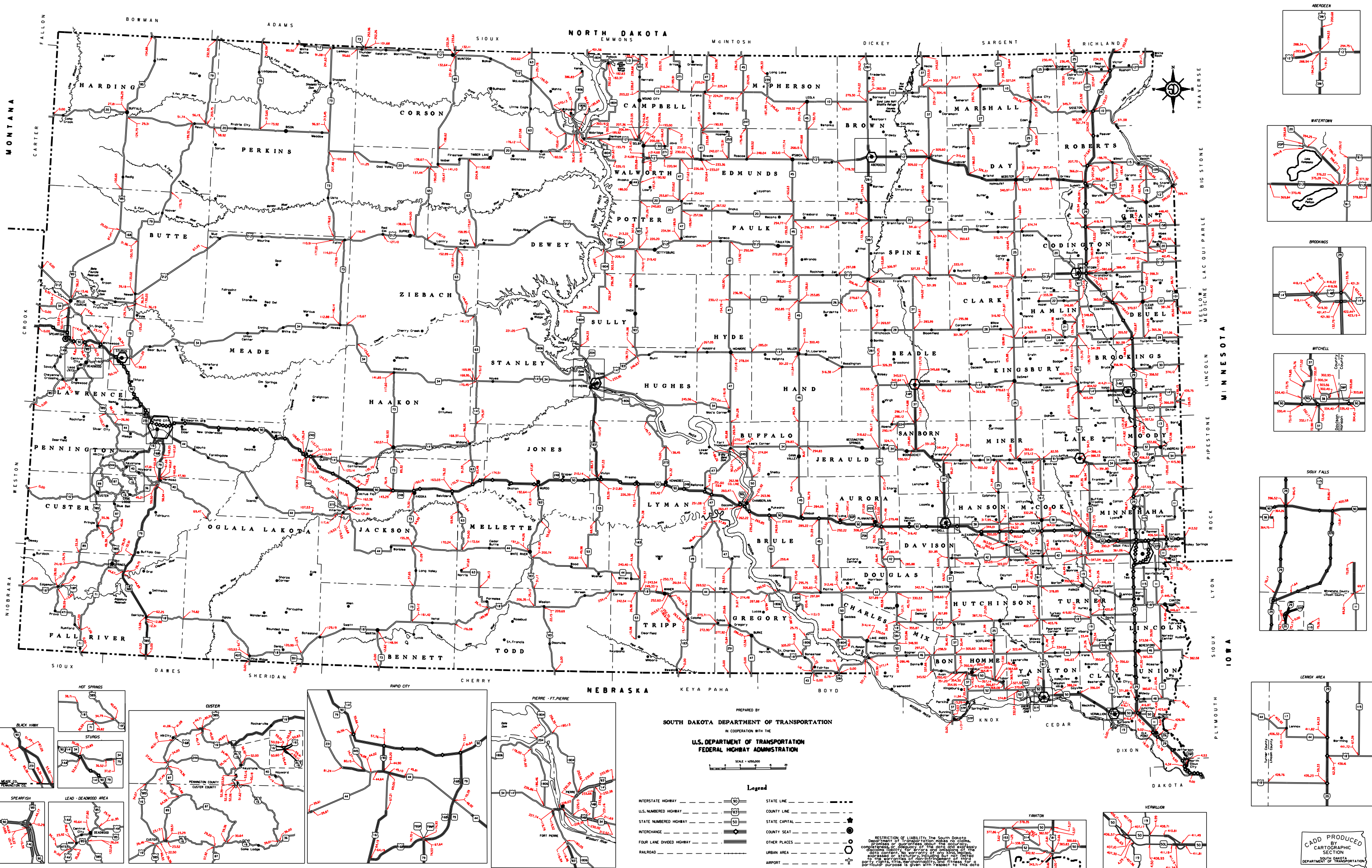


OFFICIAL SOUTH DAKOTA MILEAGE REFERENCE MARKERS



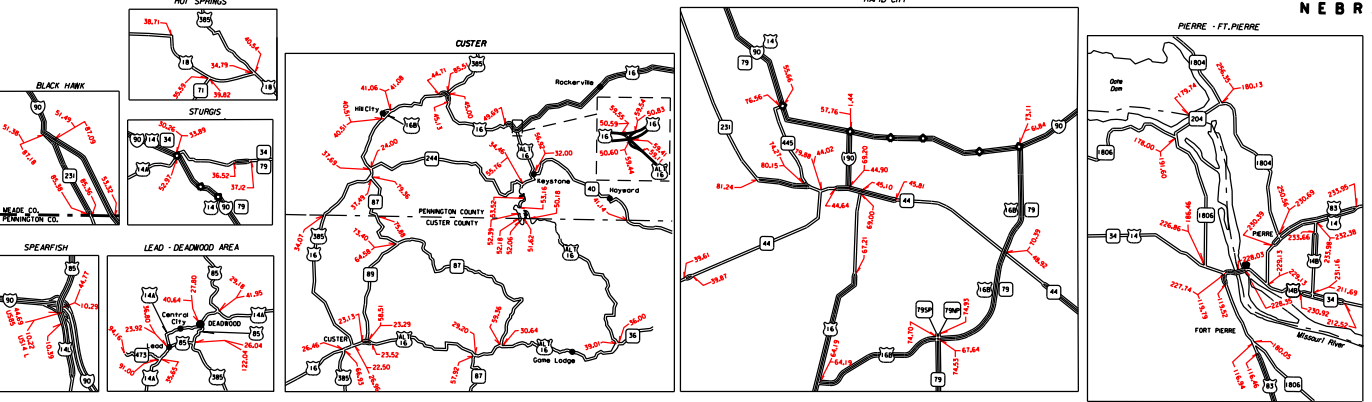
PREPARED BY
SOUTH DAKOTA DEPARTMENT OF TRANSPORTATION
 IN COOPERATION WITH THE
U.S. DEPARTMENT OF TRANSPORTATION
FEDERAL HIGHWAY ADMINISTRATION

SCALE = 1:500,000

Legend

- INTERSTATE HIGHWAY
- U.S. NUMBERED HIGHWAY
- STATE NUMBERED HIGHWAY
- INTERCHANGE
- FOUR LANE DIVIDED HIGHWAY
- RAILROAD
- STATE LINE
- COUNTY LINE
- STATE CAPITAL
- COUNTY SEAT
- OTHER PLACES
- URBAN AREA
- AIRPORT

RESTRICTION OF LIABILITY: The South Dakota Department of Transportation makes no claims, warranties or guarantees other than the accuracy of the data contained herein. Any errors or omissions of the data herein are the responsibility of the user. The user assumes all liability for any damage or loss resulting from the use of this data. The user agrees to hold the Department of Transportation harmless from any and all claims, damages, losses, or expenses, including reasonable attorneys' fees, that may be asserted against or incurred by the Department of Transportation in connection with this data.



CADD PRODUCED BY
 CARTOGRAPHIC SECTION
 SOUTH DAKOTA DEPARTMENT OF TRANSPORTATION