

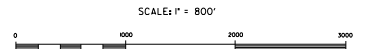
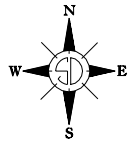
Yankton Highway Access Classifications

as of 4 /25 /02

2000 YANKTON

YANKTON COUNTY SOUTH DAKOTA

T93N R55 & 56W



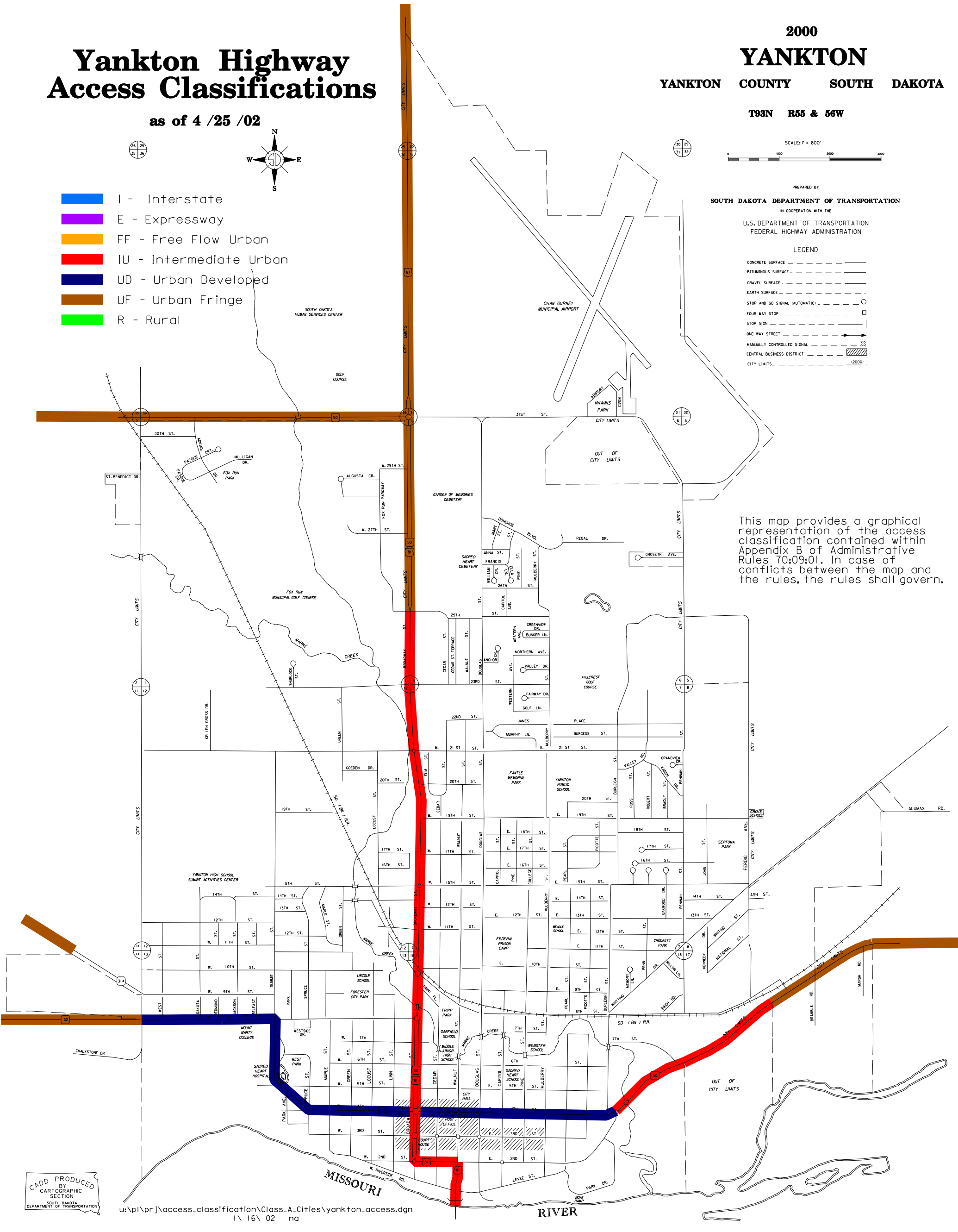
PREPARED BY
SOUTH DAKOTA DEPARTMENT OF TRANSPORTATION
 IN COOPERATION WITH THE
 U.S. DEPARTMENT OF TRANSPORTATION
 FEDERAL HIGHWAY ADMINISTRATION

LEGEND

- CONCRETE SURFACE _____
- BITUMINOUS SURFACE _____
- GRAVEL SURFACE _____
- EARTH SURFACE _____
- STOP AND GO SIGNAL (AUTOMATIC) _____
- FOUR WAY STOP _____
- STOP SIGN _____
- ONE WAY STREET _____
- MANUALLY CONTROLLED SIGNAL _____
- CENTRAL BUSINESS DISTRICT _____
- CITY LIMITS _____ (2000)

- I - Interstate
- E - Expressway
- FF - Free Flow Urban
- IU - Intermediate Urban
- UD - Urban Developed
- UF - Urban Fringe
- R - Rural

This map provides a graphical representation of the access classification contained within Appendix B of Administrative Rules 70:09:01. In case of conflicts between the map and the rules, the rules shall govern.



CADD PRODUCED BY
 CARTOGRAPHIC SECTION
 SOUTH DAKOTA DEPARTMENT OF TRANSPORTATION

u:\pl\prj\access_classification\Class_A_Cities\yankton.access.dgn
 1\ 16\ 02 na